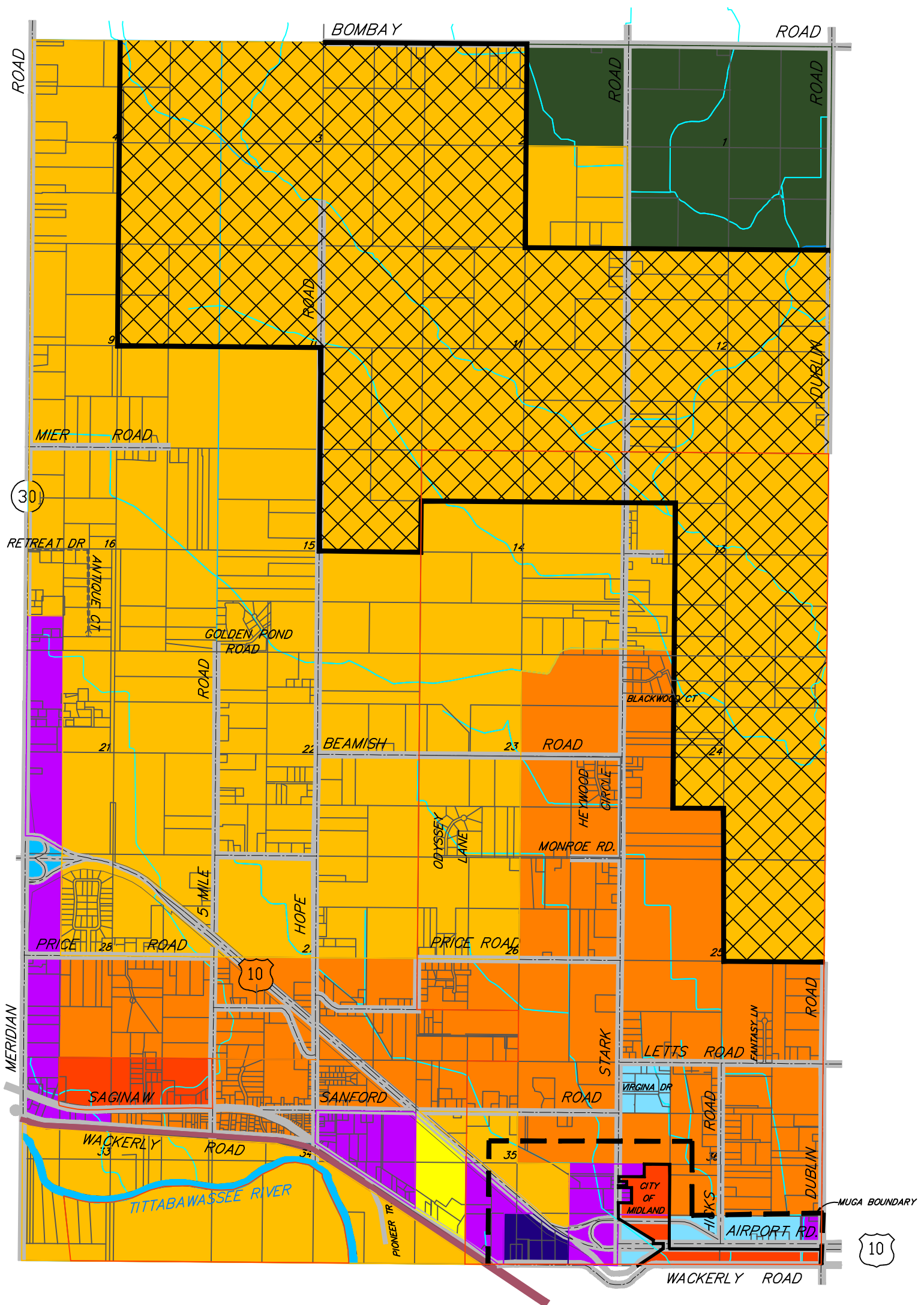













Future Land Use Map



FUTURE LAND USE LEGEND

- | | | | |
|---|----------------------------|---|----------------------------------|
|  | - AGRICULTURAL |  | - HEAVY INDUSTRIAL |
|  | - COMMERCIAL |  | - LIGHT INDUSTRIAL |
|  | - HIGH DENSITY RESIDENTIAL |  | - MANUFACTURED HOUSING |
|  | - LOW DENSITY RESIDENTIAL |  | - AUSABLE STATE FOREST AREA |
|  | - RURAL RESIDENTIAL |  | - PERE MARQUETTE RAILS TO TRAILS |
| | |  | - WATER |

LINCOLN TOWNSHIP
T.15 N.-R.1 E.
MIDLAND COUNTY, MICHIGAN



REVISED BY: ROWE Professional Services Company

